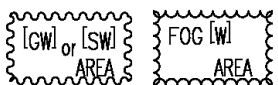


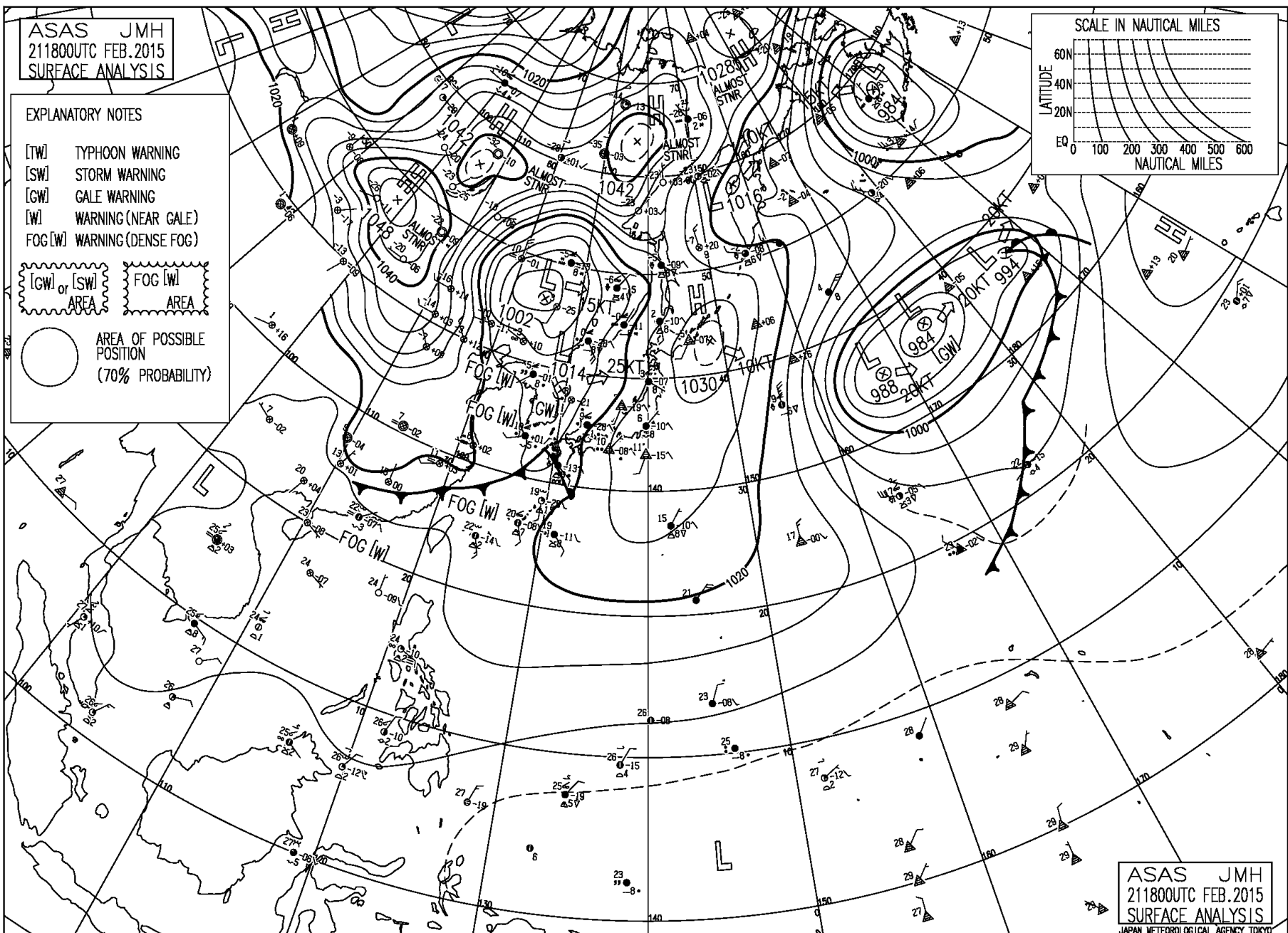
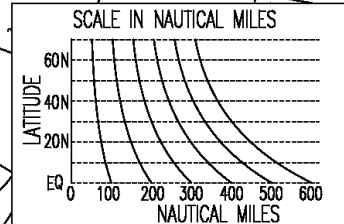
ASAS JMH  
211800UTC FEB.2015  
SURFACE ANALYSIS

EXPLANATORY NOTES

- [TW] TYPHOON WARNING
- [SW] STORM WARNING
- [GW] GALE WARNING
- [W] WARNING (NEAR GALE)
- FOG [W] WARNING (DENSE FOG)



- AREA OF POSSIBLE POSITION (70% PROBABILITY)



ASAS JMH  
211800UTC FEB.2015  
SURFACE ANALYSIS

JAPAN METEOROLOGICAL AGENCY TOKYO