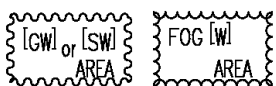


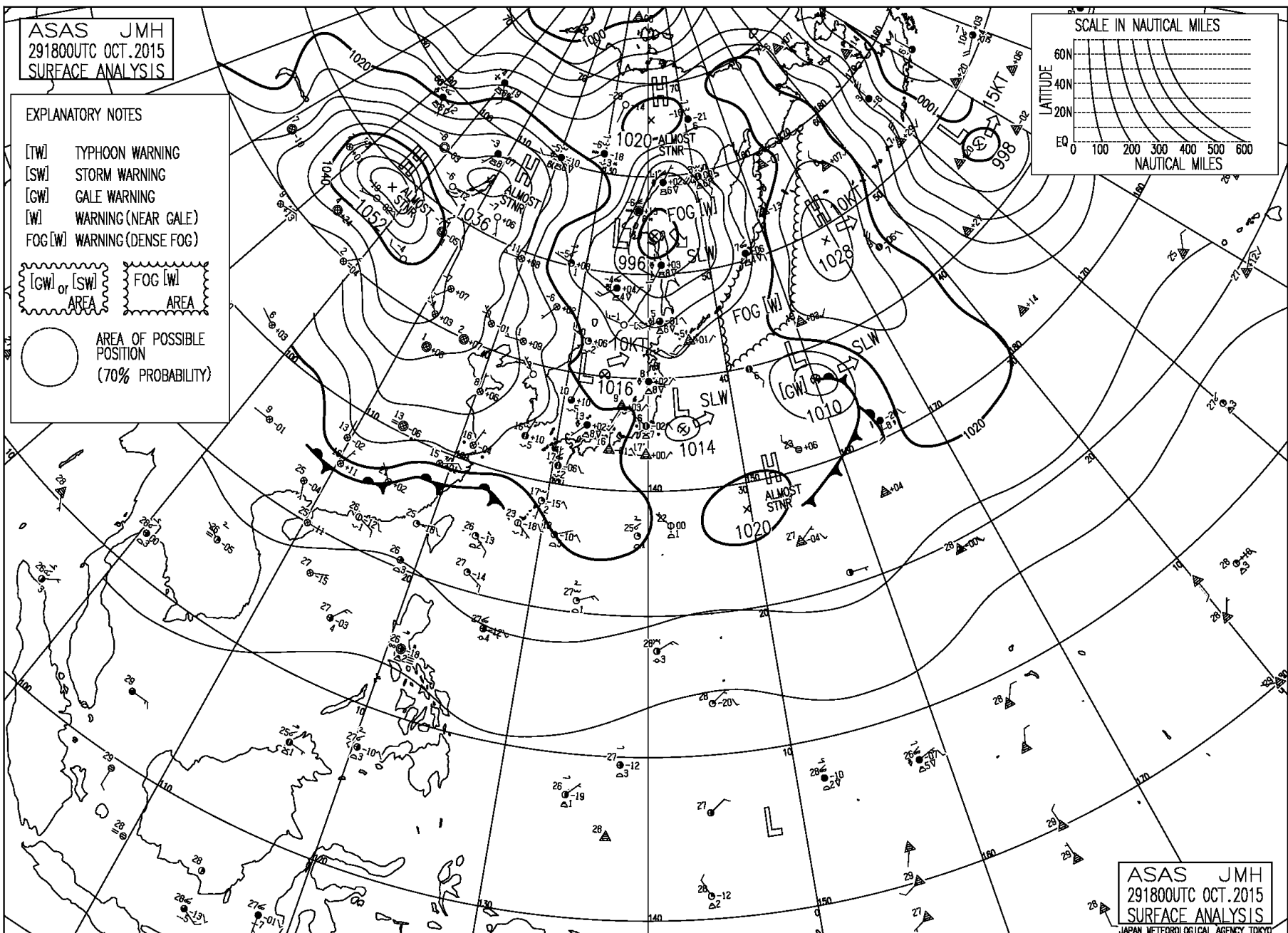
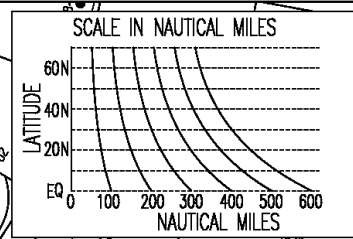
ASAS JMH
291800UTC OCT.2015
SURFACE ANALYSIS

EXPLANATORY NOTES

[TW] TYPHOON WARNING
[SW] STORM WARNING
[GW] GALE WARNING
[W] WARNING (NEAR GALE)
FOG [W] WARNING (DENSE FOG)



○ AREA OF POSSIBLE POSITION
(70% PROBABILITY)



ASAS JMH
291800UTC OCT.2015
SURFACE ANALYSIS
JAPAN METEOROLOGICAL AGENCY TOKYO