


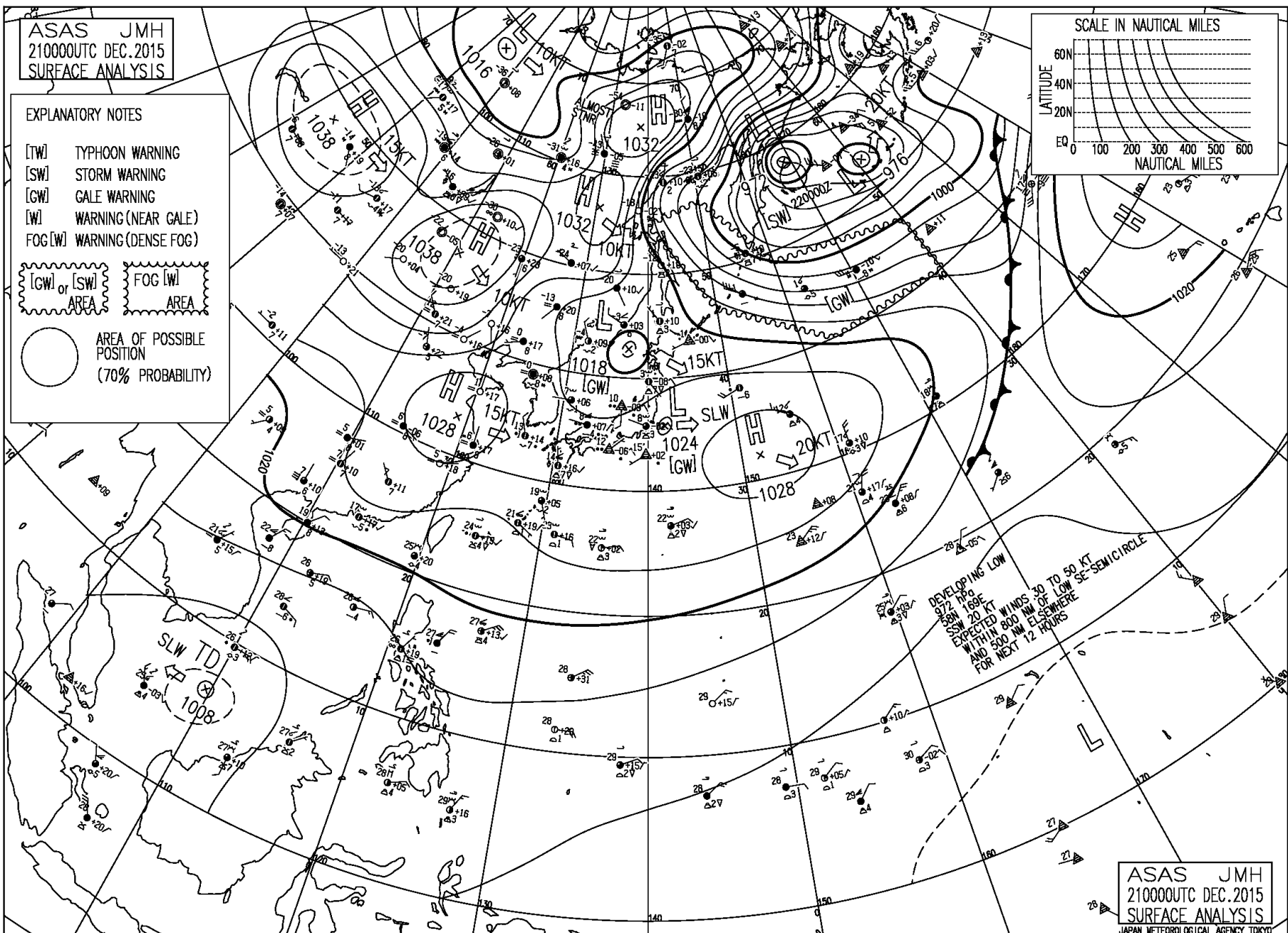
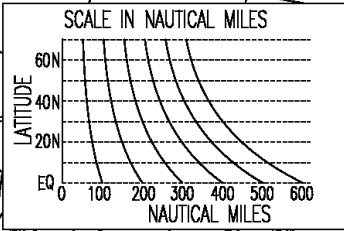
ASAS JMH  
210000UTC DEC.2015  
SURFACE ANALYSIS

EXPLANATORY NOTES

[TW] TYPHOON WARNING  
[SW] STORM WARNING  
[GW] GALE WARNING  
[W] WARNING (NEAR GALE)  
FOG [W] WARNING (DENSE FOG)



○ AREA OF POSSIBLE POSITION  
(70% PROBABILITY)



ASAS JMH  
210000UTC DEC.2015  
SURFACE ANALYSIS