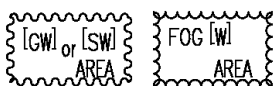


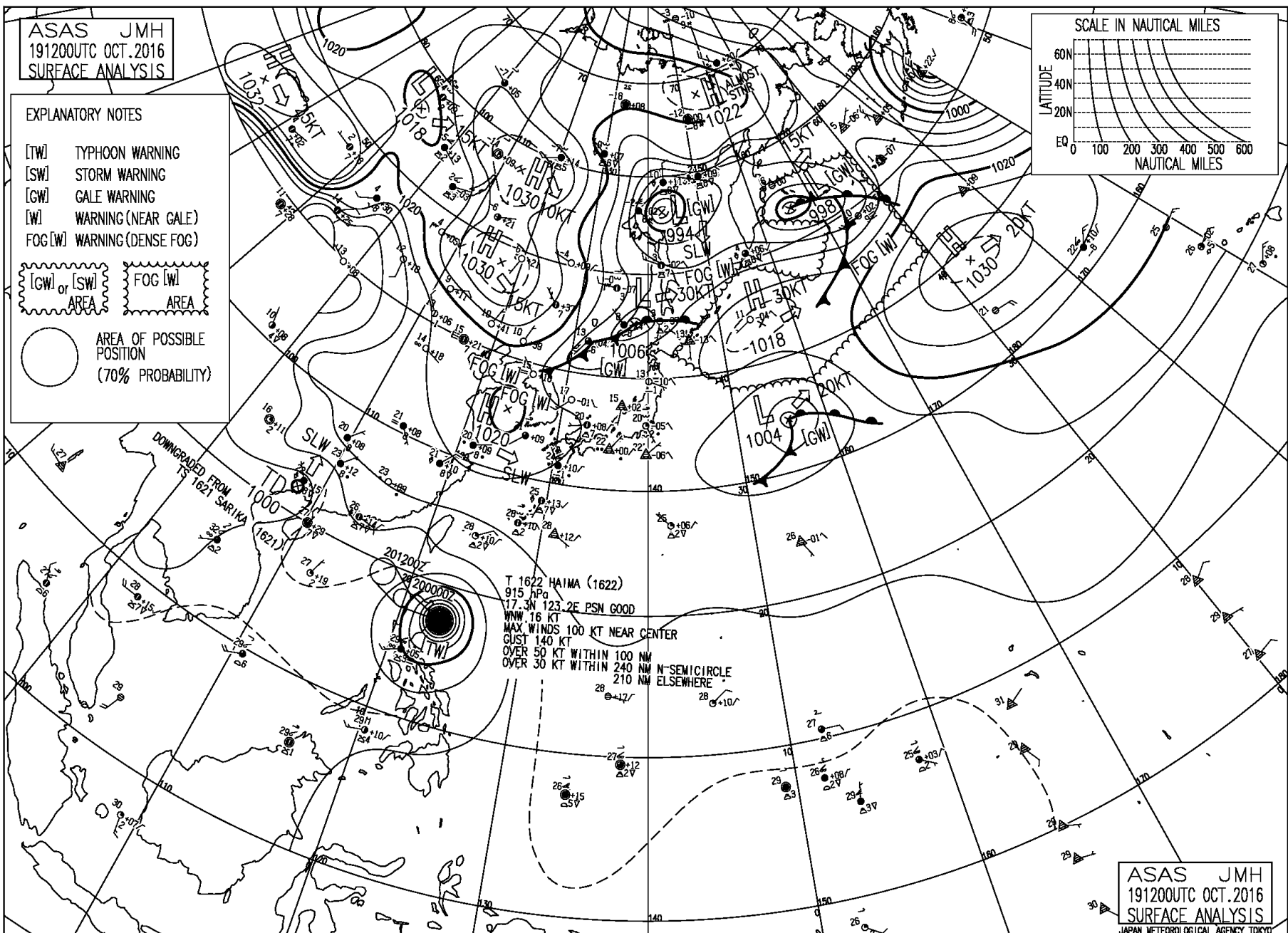
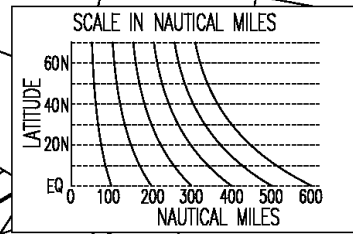
ASAS JMH
191200UTC OCT.2016
SURFACE ANALYSIS

EXPLANATORY NOTES

[TW] TYPHOON WARNING
[SW] STORM WARNING
[GW] GALE WARNING
[W] WARNING (NEAR GALE)
FOG [W] WARNING (DENSE FOG)



○ AREA OF POSSIBLE POSITION
(70% PROBABILITY)



T 1622 HAIMA (1622)
915 hPa
17.3N 123.2E PSN GOOD
WNW 16 KT
MAX WINDS 100 KT NEAR CENTER
GUST 140 KT
OVER 50 KT WITHIN 100 NM
OVER 30 KT WITHIN 240 NM N-SEMICIRCLE
210 NM ELSEWHERE

ASAS JMH
191200UTC OCT.2016
SURFACE ANALYSIS

JAPAN METEOROLOGICAL AGENCY TOKYO